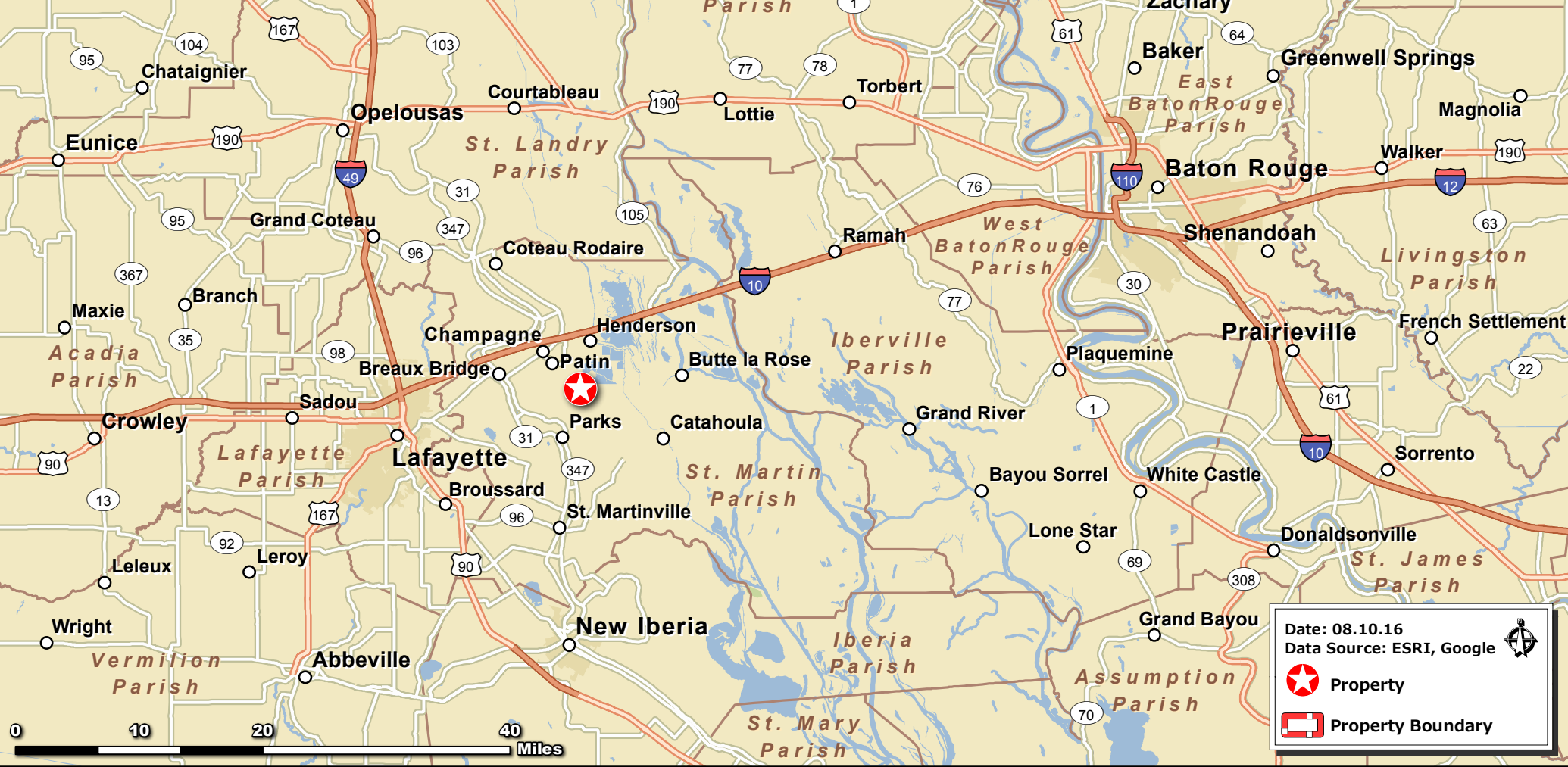




**THE FISHIN' HOLE TRACT - 21.96 AC +/-
ST. MARTIN PARISH, LA (VICINITY OVERVIEW)**



Date: 08.10.16
Data Source: ESRI, Google

-  Property
-  Property Boundary