






-  Guyton-Iuka association, frequently flooded (GYA)
-  Latonia fine sandy loam, 1 to 5 percent slopes (LaC)

Date: 09.02.16
Data Source: Google

 Property Boundary