

Anderson Place - J.S. Nolen Estate

Claiborne Parish, Louisiana, 81 AC +/-



 Boundary



|  Boundary 80.37 ac

SOIL CODE	SOIL DESCRIPTION	ACRES	%	CPI	NCCPI	CAP
Wp	Wolfpen loamy sand, 1 to 3 percent slopes	42.3	52.63	0	70	3s
Ed	Eastwood very fine sandy loam, 5 to 12 percent slopes	30.6	38.07	0	58	6e
La	Larue loamy fine sand, 1 to 5 percent slopes	5.54	6.89	0	58	3e
Ea	Eastwood very fine sandy loam, 1 to 5 percent slopes	1.93	2.4	0	61	4e
TOTALS		80.37(*)	100%	-	64.39	4.17









(*) Total acres may differ in the second decimal compared to the sum of each acreage soil. This is due to a round error because we only show the acres of each soil with two decimal.

Capability Legend

Increased Limitations and Hazards

Decreased Adaptability and Freedom of Choice Users

Land, Capability

								
	1	2	3	4	5	6	7	8
'Wild Life'	•	•	•	•	•	•	•	•
Forestry	•	•	•	•	•	•	•	
Limited	•	•	•	•	•	•	•	
Moderate	•	•	•	•	•	•		
Intense	•	•	•	•	•			
Limited	•	•	•	•				
Moderate	•	•	•					
Intense	•	•						
Very Intense	•							

Grazing Cultivation

(c) climatic limitations (e) susceptibility to erosion

(s) soil limitations within the rooting zone (w) excess of water