

Boundary

|  Boundary 83.4 ac









SOIL CODE	SOIL DESCRIPTION	ACRES	%	CAP
FZ	Frizzell-Guyton-Providence association, 0 to 2 percent slopes	9.8	11.77	2e
SC	Sacul fine sandy loam, moderately sloping	0.2	0.27	4e
GY	Guyton and Ouachita silt loams, frequently flooded	73.3	87.96	5w
TOTALS		83.4	100%	4.64

Capability Legend

Increased Limitations and Hazards

Decreased Adaptability and Freedom of Choice Users

Land, Capability

								
	1	2	3	4	5	6	7	8
'Wild Life'	•	•	•	•	•	•	•	•
Forestry	•	•	•	•	•	•	•	
Limited	•	•	•	•	•	•	•	
Moderate	•	•	•	•	•	•		
Intense	•	•	•	•	•			
Limited	•	•	•	•				
Moderate	•	•	•					
Intense	•	•						
Very Intense	•							

Grazing Cultivation

(c) climatic limitations (e) susceptibility to erosion

(s) soil limitations within the rooting zone (w) excess of water