

# Caney Creek Tract of Winn Parish

Winn Parish, Louisiana, 82 AC +/-



- Cabin
- Boundary
- Stream, Intermittent
- River/Creek
- Water Body



| 82.0 ac

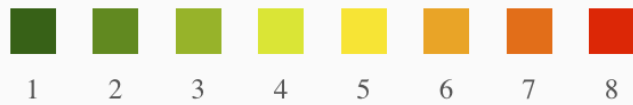
SOIL CODE	SOIL DESCRIPTION	ACRES	%	CAP
W	Water	0.8	1.0	-
Ma	Mahan fine sandy loam, 1 to 5 percent slopes	3.6	4.37	3e
Sh	Savannah fine sandy loam, 1 to 5 percent slopes	17.3	21.14	2e
SC	Sacul fine sandy loam, 5 to 20 percent slopes	11.0	13.37	6e
Sa	Sacul fine sandy loam, 1 to 5 percent slopes, moist	0.7	0.82	4e
Fz	Frizzell-Guyton complex, 0 to 2 percent slopes	14.2	17.27	2e
MB	Mahan fine sandy loam, 5 to 15 percent slopes	16.5	20.13	6e
GY	Guyton silt loam, 0 to 1 percent slopes, frequently flooded	18.0	21.91	5w
TOTALS		82.0	100%	4.04

### Capability Legend


Increased Limitations and Hazards

Decreased Adaptability and Freedom of Choice Users

Land, Capability




'Wild Life'




Forestry




Limited



Moderate



Intense



Limited



Moderate



Intense



Very Intense



### Grazing Cultivation

(c) climatic limitations (e) susceptibility to erosion

(s) soil limitations within the rooting zone (w) excess of water