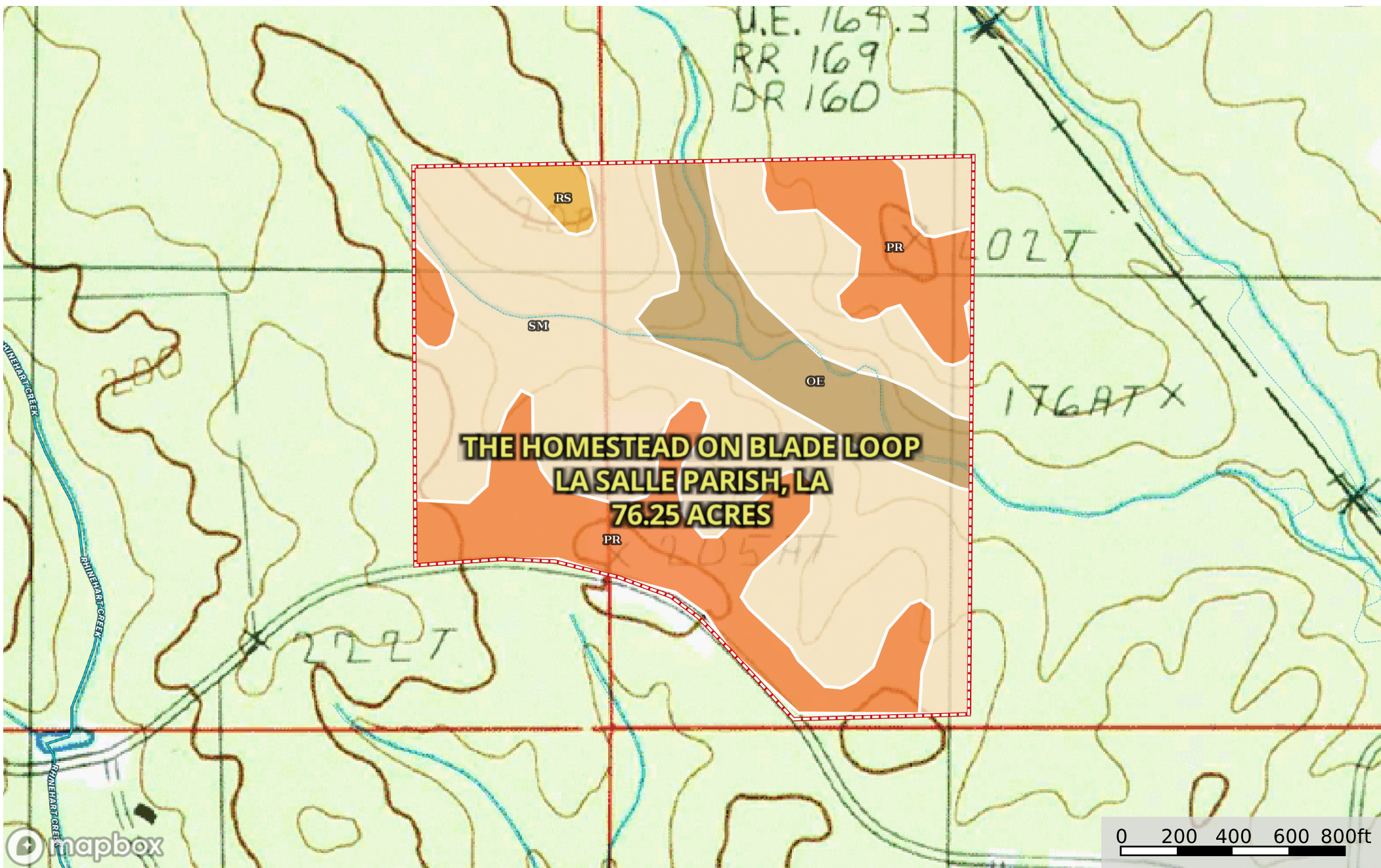


The Homestead on Blade Loop

La Salle Parish, Louisiana, 76.25 AC +/-



- Boundary
- Stream, Intermittent
- River/Creek
- Water Body

|  Boundary 75.79 ac

SOIL CODE	SOIL DESCRIPTION	ACRES	%	CPI	NCCPI	CAP
Sm	Smithdale fine sandy loam, 12 to 30 percent slopes	44.77	59.07	0	47	7e
Pr	Providence silt loam, 1 to 3 percent slopes	20.8	27.44	0	66	2e
OE	Ouachita and jena soils, frequently flooded	9.13	12.05	0	60	4w
Rs	Ruston fine sandy loam, 1 to 3 percent slopes	1.09	1.44	0	72	2e
TOTALS		75.79(*)	100%	-	54.14	5.19









(*) Total acres may differ in the second decimal compared to the sum of each acreage soil. This is due to a round error because we only show the acres of each soil with two decimal.

Capability Legend

Increased Limitations and Hazards

Decreased Adaptability and Freedom of Choice Users

Land, Capability

								
	1	2	3	4	5	6	7	8
'Wild Life'	•	•	•	•	•	•	•	•
Forestry	•	•	•	•	•	•	•	
Limited	•	•	•	•	•	•	•	
Moderate	•	•	•	•	•	•		
Intense	•	•	•	•	•			
Limited	•	•	•	•				
Moderate	•	•	•					
Intense	•	•						
Very Intense	•							

Grazing Cultivation

(c) climatic limitations (e) susceptibility to erosion

(s) soil limitations within the rooting zone (w) excess of water